



### Driving Directions

From: AVIGNON TGV Station - Route du Confluent - Z.I. Courtine - 84008 - AVIGNON

















To: 46, Chemin des Falaises - 30 400 - VILLENEUVE LES AVIGNON

5.74 miles

15 minutes

Notes



	<b>Rue du Confluent</b> 84000 Avignon, Provence-Alpes-Côte D'Azur	<b>Miles Per Section</b>	<b>Miles Driven</b>
	1. Start out going <b>southwest</b> on <b>Rue du Confluent</b> toward <b>Route du Confluent</b> .	<b>Go 0.02 Mi</b>	0.02 mi
	2. Stay <b>straight</b> to go onto <b>Route du Confluent</b> .	<b>Go 0.5 Mi</b>	0.5 mi
	3. Make a <b>U-turn</b> onto <b>Route du Confluent</b> .	<b>Go 0.5 Mi</b>	1.0 mi
	4. Turn <b>left</b> onto <b>Rocade Charles de Gaulle</b> .	<b>Go 0.8 Mi</b>	1.8 mi
	5. Turn <b>slight right</b> onto <b>ramp</b> .	<b>Go 0.4 Mi</b>	2.1 mi
	6. Merge onto <b>Pont de l'Europe</b> .	<b>Go 0.4 Mi</b>	2.6 mi
	7. <b>Pont de l'Europe</b> becomes <b>D6100</b> .	<b>Go 0.2 Mi</b>	2.8 mi
	8. Turn <b>slight right</b> onto <b>ramp</b> .	<b>Go 0.2 Mi</b>	3.0 mi
	9. Turn <b>left</b> onto <b>D2 / Rue d'Aramon</b> . Continue to follow <b>D2</b> .	<b>Go 0.5 Mi</b>	3.5 mi
	10. Turn <b>right</b> onto <b>D980 / Avenue Gabriel Péri</b> . <i>D980 is just past Impasse du Pont</i>	<b>Go 0.2 Mi</b>	3.7 mi
	11. Take the 1st <b>left</b> onto <b>Rue Crillon</b> . <i>Rue Crillon is just past Rue du Vieux Moulin</i> <i>If you reach Rue Montée de La Tour you've gone about 0.1 miles too far</i>	<b>Go 0.2 Mi</b>	3.8 mi
	12. Turn <b>left</b> onto <b>Rue de la Monnaie</b> .	<b>Go 0.2 Mi</b>	4.0 mi
	13. <b>Rue de la Monnaie</b> becomes <b>Route Joffre</b> .	<b>Go 0.4 Mi</b>	4.5 mi
	14. <b>Route Joffre</b> becomes <b>Boulevard Edmond Ducros</b> .	<b>Go 0.2 Mi</b>	4.7 mi
	15. Turn <b>right</b> onto <b>Boulevard de Lattre de Tassigny</b> . Pass through 1 roundabout.	<b>Go 0.8 Mi</b>	5.4 mi



Boulevard de Lattre de Tassigny is just past Impasse des Chênes  
If you reach Rue du Docteur Roux you've gone a little too far



16. **Boulevard de Lattre de Tassigny** becomes **Voie de l'Ancienne Poste**.

Go 0.1 Mi

5.5 mi



17. Turn **left** onto **Chemin des Falaises**.

*Chemin des Falaises is just past Impasse du Postillon  
If you reach Rue des Mésanges you've gone a little too far*

Go 0.2 Mi

5.7 mi



18. **CHEMIN DES FALAISES**.

*Your destination is just past Traverse de la Bergerie  
If you reach Chemin des Charbonnières you've gone a little too far*

5.7 mi



**Chemin des Falaises**

30400 Villeneuve-Lès-Avignon, Languedoc-Roussillon

5.7 mi

5.7 mi